


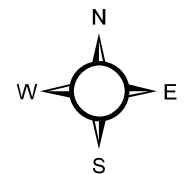


Legal Boundary Review

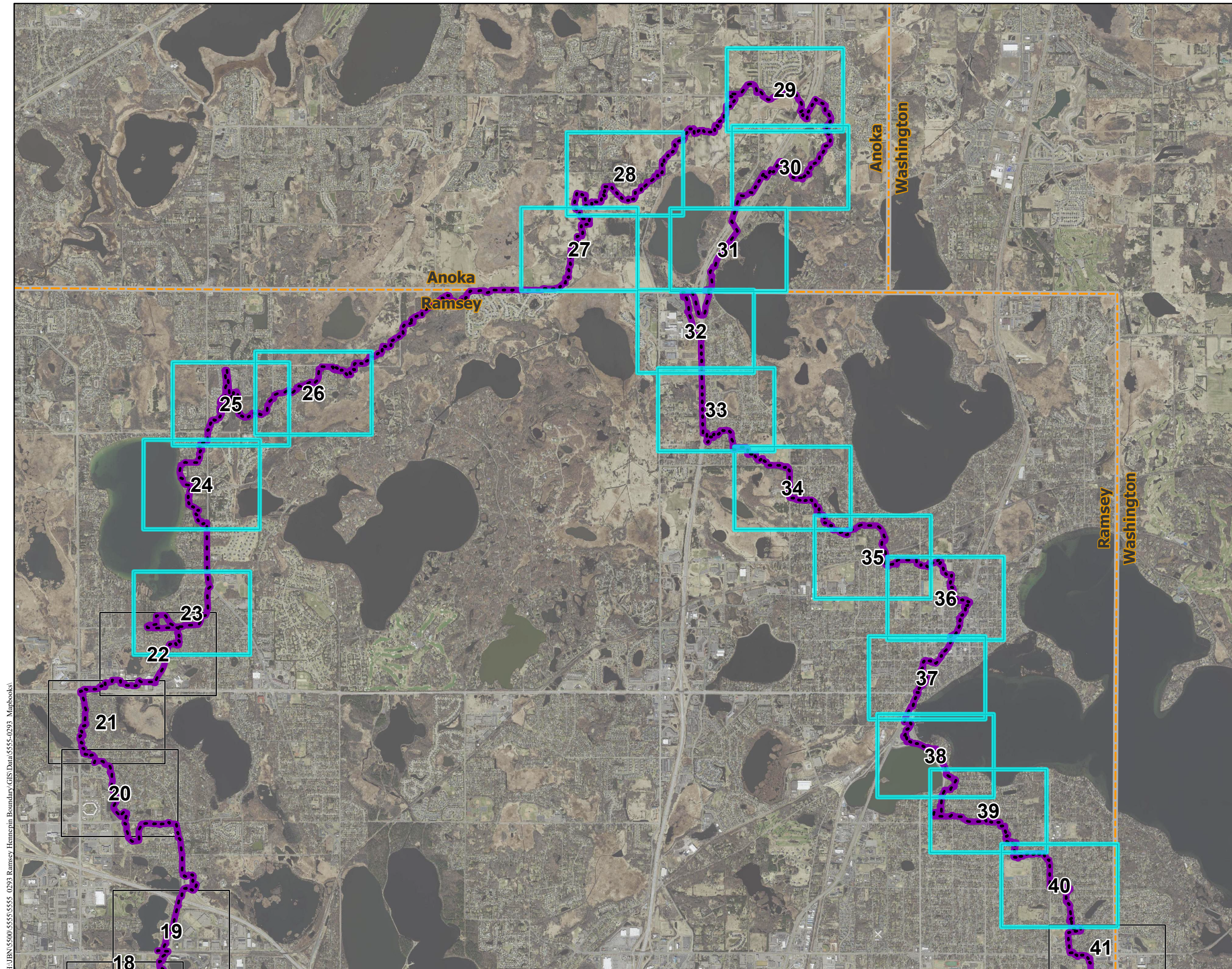
**Attachment 4 -
as considered at
the Dec. 11, 2024
VLAWMO Board
meeting**

| | |
|---|---------------------------------------|
|  | Surrounding WMO Hydrologic Boundaries |
|  | RCWD Hydrologic Boundary |
|  | County Boundary |



Legal Boundary Review - Page 1 of 41

| | | | | | |
|--------------------|------------------|--------------------|---------------------------|-------------------|-------------------|
| Scale: 1:44,632 | Drawn by: KRB | Checked by: CCO | Project No : 5555-0293 | Date: 5/8/2024 | Sheet: 1 of 41 |
|--------------------|------------------|--------------------|---------------------------|-------------------|-------------------|










H:\JRN\5500\5555\5555-0293 Ramsey_Hemepin_Boundary\GIS\Data\5555-0293_Mapbooks\

Legal Boundary Review

VADNAIS LAKES AREA WATERSHED MANAGEMENT ORGANIZATION

RICE CREEK WATERSHED DISTRICT

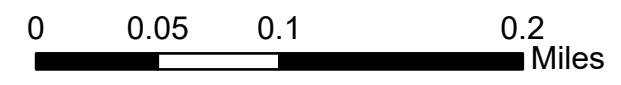

North Oaks
Shoreview

-  Areas Called Out in Memo
-  RCWD Hydrologic Boundary
-  Current RCWD Legal Boundary
-  Recommended RCWD Legal Boundary
-  City Boundaries
-  County Boundary
- New Watershed**
-  RWMWD

| | |
|-----|-----|
| 425 | 387 |
| 394 | 468 |
| 750 | 467 |
| 749 | 424 |
| 748 | 487 |

| | |
|-----|-----|
| 223 | 218 |
| 224 | 649 |
| 648 | 653 |
| 654 | 650 |
| 651 | 652 |
| 655 | 217 |
| 225 | 222 |
| 221 | 219 |
| 220 | |

1222

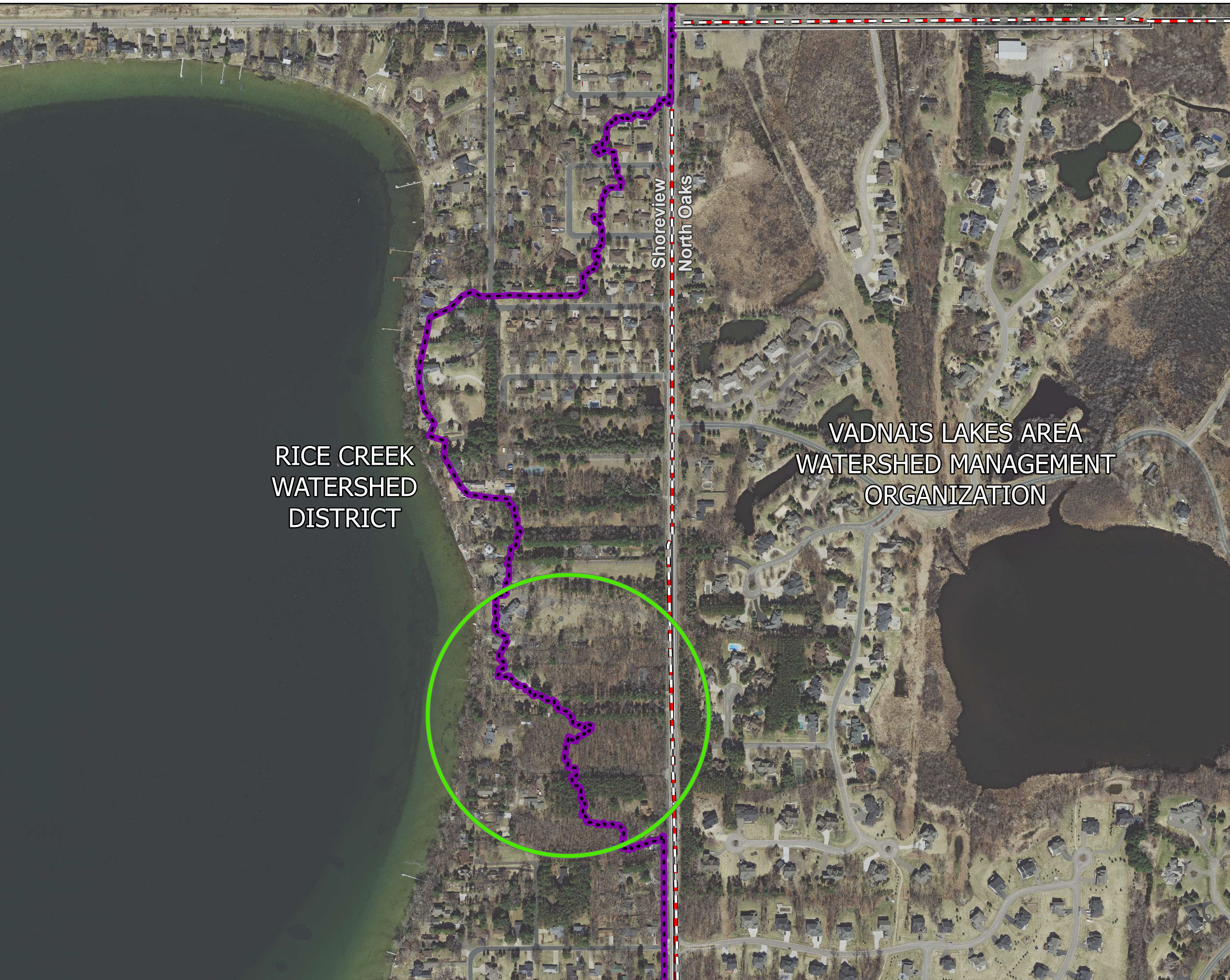


Legal Boundary Review Page 23 of 41

| | | | | | |
|-------------------|------------------|--------------------|---------------------------|-------------------|--------------------|
| Scale: 1:5,000 | Drawn by: KRB | Checked by: CCO | Project No : 5555-0293 | Date: 5/8/2024 | Sheet: 23 of 41 |
|-------------------|------------------|--------------------|---------------------------|-------------------|--------------------|







H:\JBN\5500\5555\5555-0293 Ramsew Hennepin Boundary\GIS\Data\5555-0293 Mapbooks\

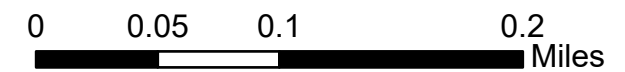
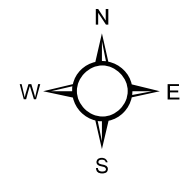
Legal Boundary Review



RICE CREEK
WATERSHED
DISTRICT

VADNAIS LAKES AREA
WATERSHED MANAGEMENT
ORGANIZATION

-  Areas Called Out in Memo
-  RCWD Hydrologic Boundary
-  Current RCWD Legal Boundary
-  Recommended RCWD Legal Boundary
-  City Boundaries
-  County Boundary

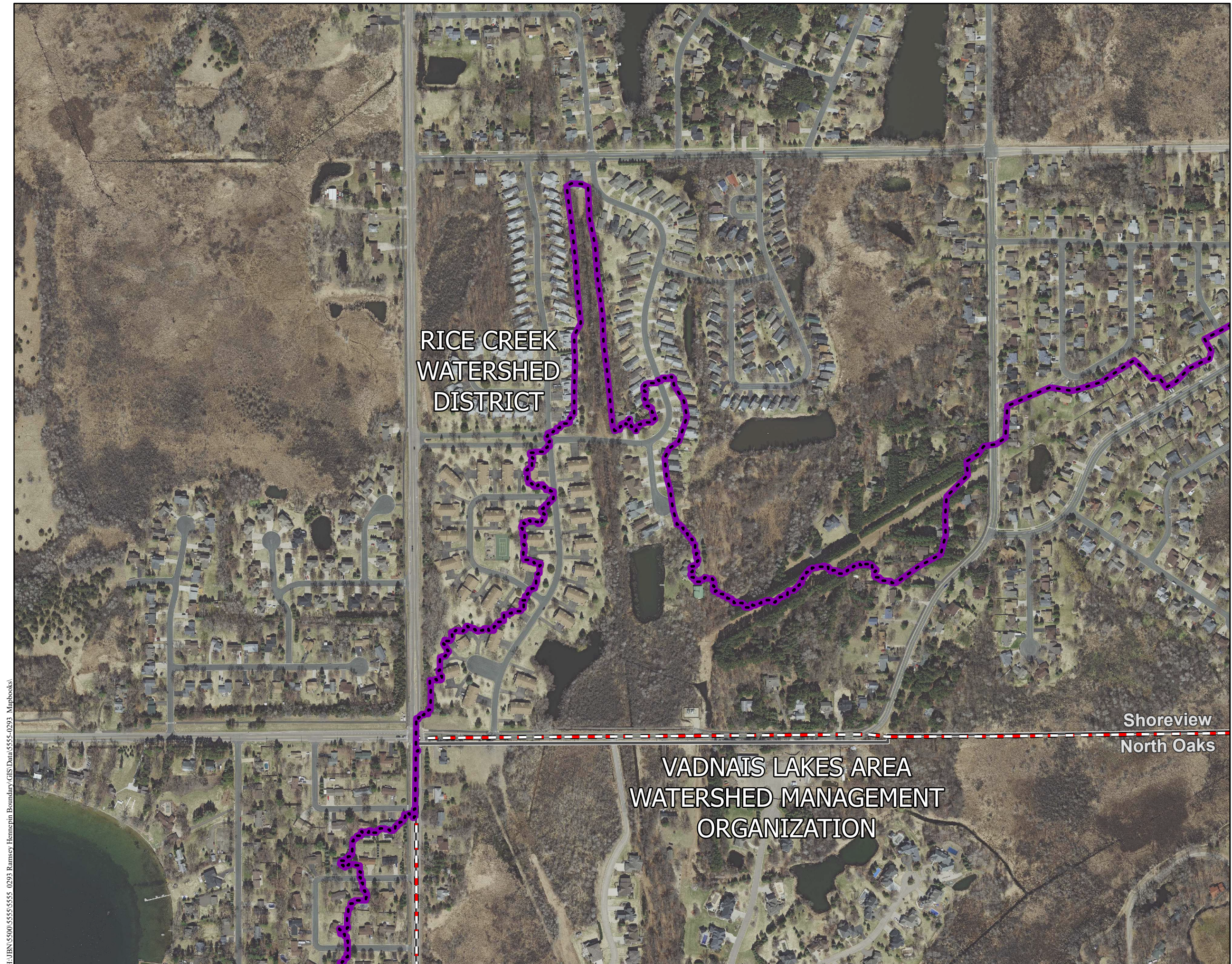








Legal Boundary Review Page 24 of 41

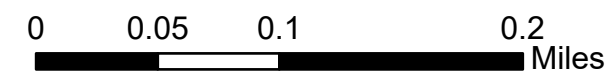
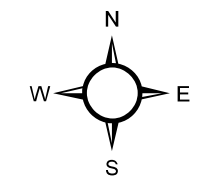
| | | | | | |
|-------------------|------------------|--------------------|---------------------------|-------------------|--------------------|
| Scale: 1:5,000 | Drawn by: KRB | Checked by: CCO | Project No : 5555-0293 | Date: 5/8/2024 | Sheet: 24 of 41 |
|-------------------|------------------|--------------------|---------------------------|-------------------|--------------------|

H:\JBN\5500\5555\5555-0293 Ramsey_Hemepin_Boundary\GIS\Data\5555-0293_Mapbooks\

Legal Boundary Review



-  Areas Called Out in Memo
-  RCWD Hydrologic Boundary
-  Current RCWD Legal Boundary
-  Recommended RCWD Legal Boundary
-  City Boundaries
-  County Boundary

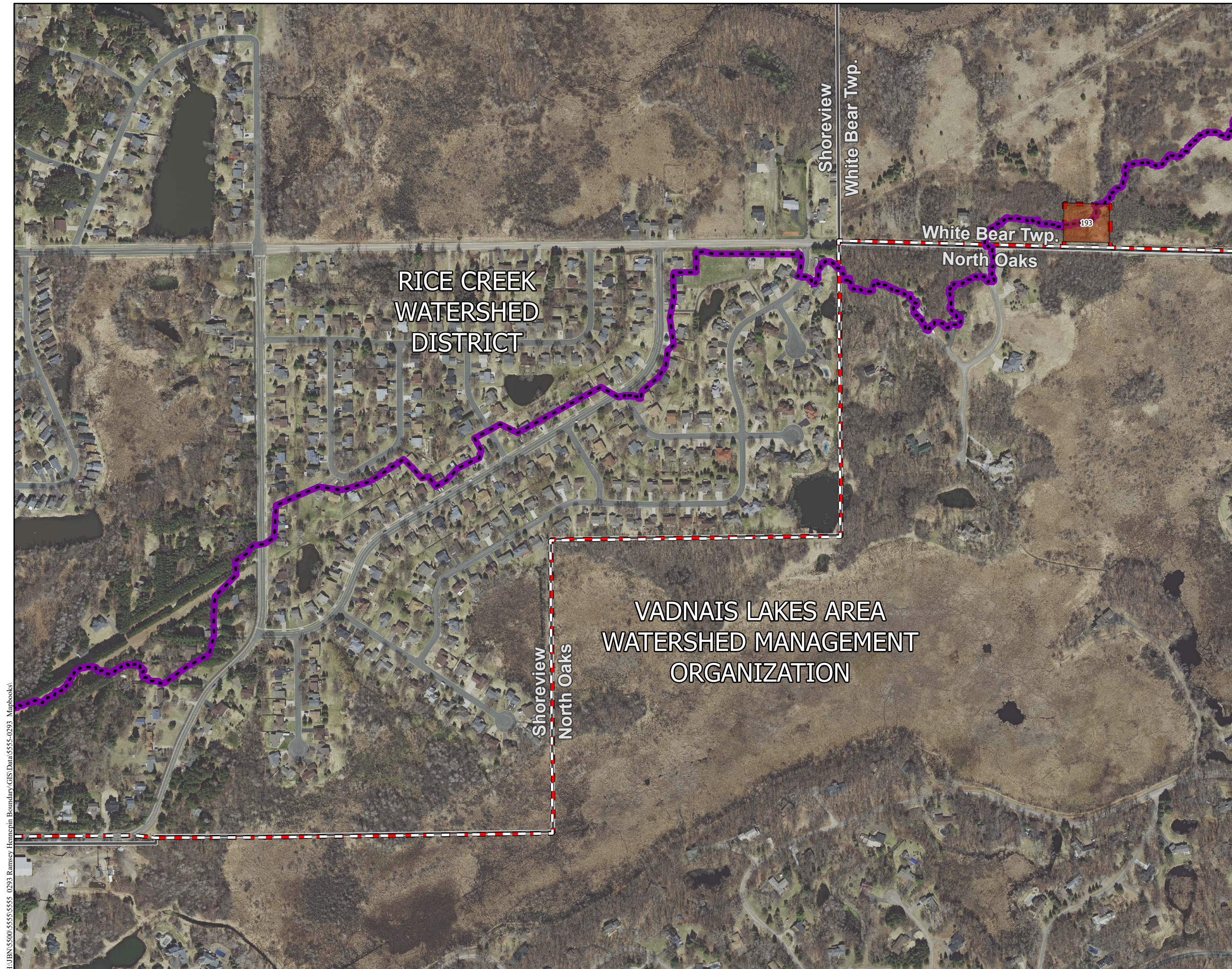









Legal Boundary Review Page 25 of 41

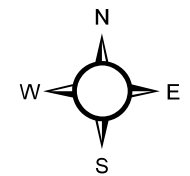
| | | | | | |
|-------------------|------------------|--------------------|---------------------------|-------------------|--------------------|
| Scale: 1:5,000 | Drawn by: KRB | Checked by: CCO | Project No : 5555-0293 | Date: 5/8/2024 | Sheet: 25 of 41 |
|-------------------|------------------|--------------------|---------------------------|-------------------|--------------------|

H:\JBN\5500\5555\5555-0293_Ramsey_Hemepin_Boundary\GIS\Data\5555-0293_Mapbooks\

Legal Boundary Review



-  Areas Called Out in Memo
-  RCWD Hydrologic Boundary
-  Current RCWD Legal Boundary
-  Recommended RCWD Legal Boundary
-  City Boundaries
-  County Boundary
- New Watershed**
-  VLAWMO



| | | | | | |
|-------------------|------------------|--------------------|---------------------------|-------------------|--------------------|
| Scale: 1:5,000 | Drawn by: KRB | Checked by: CCO | Project No : 5555-0293 | Date: 5/8/2024 | Sheet: 26 of 41 |
|-------------------|------------------|--------------------|---------------------------|-------------------|--------------------|

H:\JBN\55500\55555\55555-0293 Ramsew Hennepin Boundary\GIS\Data\5555-0293 Mapbooks\

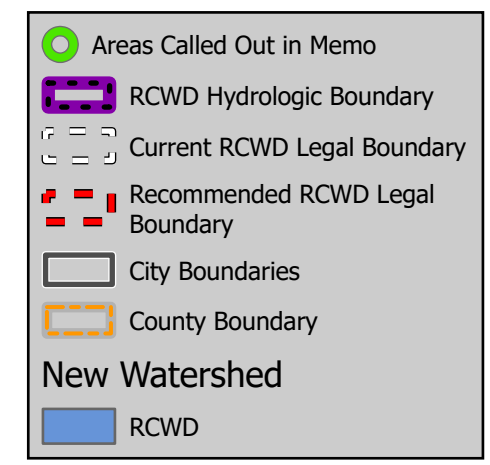
Legal Boundary Review








RICE CREEK
WATERSHED
DISTRICT

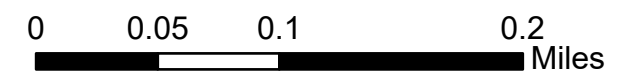
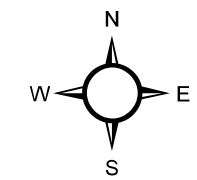
VADNAIS LAKES AREA
WATERSHED MANAGEMENT
ORGANIZATION

Anoka
Ramsey

Lino Lakes
North Oaks



-  Areas Called Out in Memo
-  RCWD Hydrologic Boundary
-  Current RCWD Legal Boundary
-  Recommended RCWD Legal Boundary
-  City Boundaries
-  County Boundary
- New Watershed**
-  RCWD



Legal Boundary Review Page 27 of 41








| | | | | | |
|-------------------|------------------|--------------------|---------------------------|-------------------|--------------------|
| Scale: 1:5,000 | Drawn by: KRB | Checked by: CCO | Project No : 5555-0293 | Date: 5/8/2024 | Sheet: 27 of 41 |
|-------------------|------------------|--------------------|---------------------------|-------------------|--------------------|

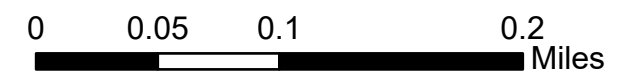
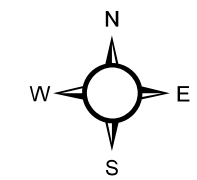
H:\JBN\55500\55555\55555-0293 Ramsey_Hemepin_Boundary\GIS\Data\55555-0293_Mapbooks\

Legal Boundary Review

RICE CREEK
WATERSHED
DISTRICT

VADNAIS LAKES AREA
WATERSHED MANAGEMENT
ORGANIZATION

-  Areas Called Out in Memo
-  RCWD Hydrologic Boundary
-  Current RCWD Legal Boundary
-  Recommended RCWD Legal Boundary
-  City Boundaries
-  County Boundary
- New Watershed**
-  RCWD

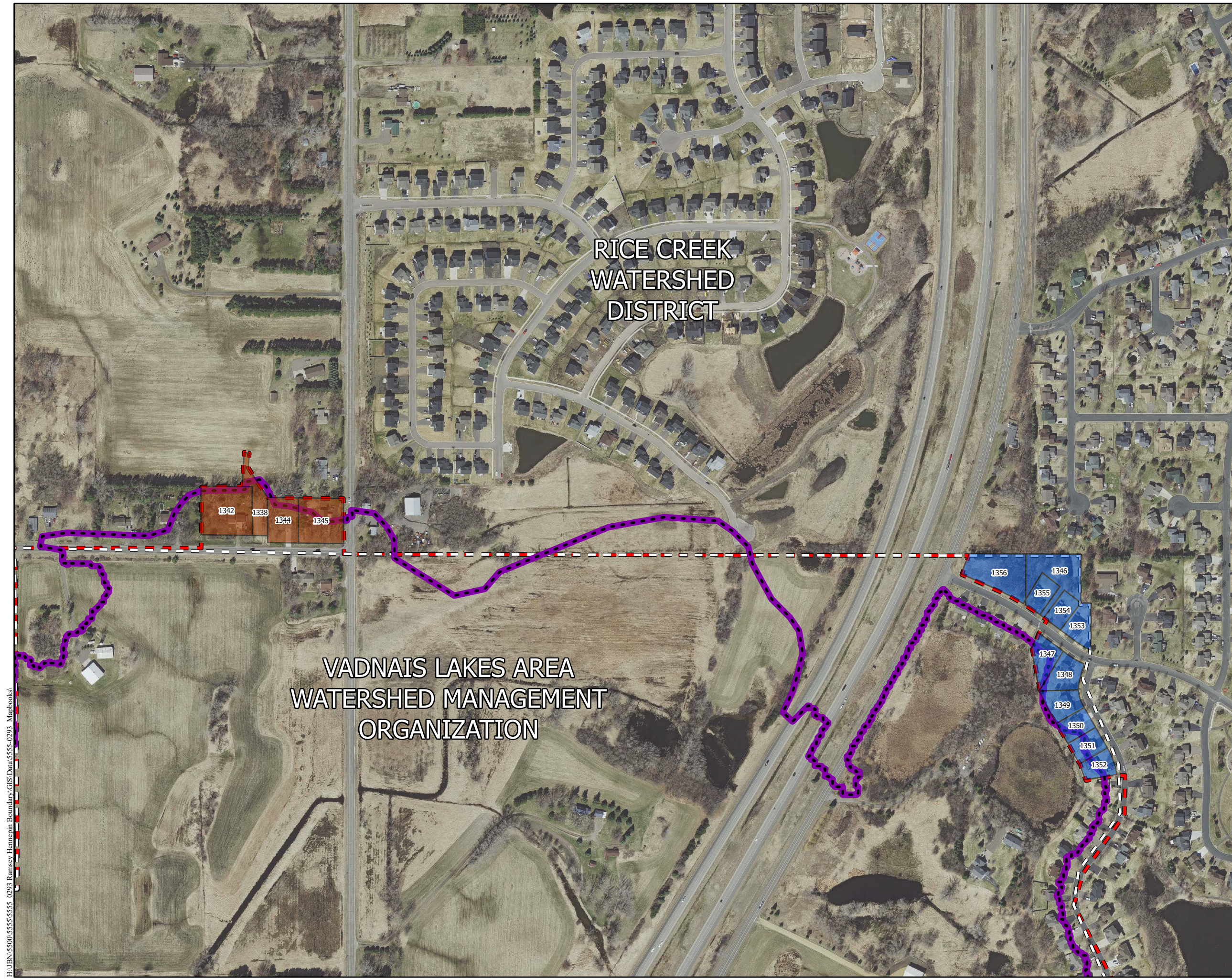




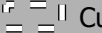



Legal Boundary Review Page 28 of 41

| | | | | | |
|-------------------|------------------|--------------------|---------------------------|-------------------|--------------------|
| Scale: 1:5,000 | Drawn by: KRB | Checked by: CCO | Project No : 5555-0293 | Date: 5/8/2024 | Sheet: 28 of 41 |
|-------------------|------------------|--------------------|---------------------------|-------------------|--------------------|



H:\JBN\5500\5555\5555-0293_Ramsey_Hemepin_Boundary\GIS\Data\5555-0293_Mapbooks\

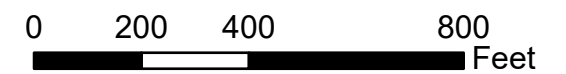
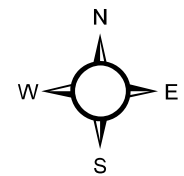
Legal Boundary Review



-  Areas Called Out in Memo
-  RCWD Hydrologic Boundary
-  Current RCWD Legal Boundary
-  Recommended RCWD Legal Boundary
-  City Boundaries
-  County Boundary

New Watershed

-  RCWD
-  VLAWMO



Legal Boundary Review - Page 29 of 41









| | | | | | |
|-------------------|------------------|--------------------|---------------------------|--------------------|--------------------|
| Scale: 1:4,290 | Drawn by: KRB | Checked by: COO | Project No : 5555-0293 | Date: 8/20/2024 | Sheet: 29 of 41 |
|-------------------|------------------|--------------------|---------------------------|--------------------|--------------------|

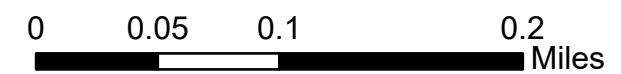
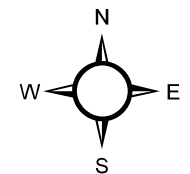
H:\JBN\5500\5555\5555-0293_Ramsey_Hennepin_Boundary\CIS\Data\5555-0293_Mapbooks\

Legal Boundary Review

VADNAIS LAKES AREA
WATERSHED MANAGEMENT
ORGANIZATION

RICE CREEK
WATERSHED
DISTRICT

-  Areas Called Out in Memo
-  RCWD Hydrologic Boundary
-  Current RCWD Legal Boundary
-  Recommended RCWD Legal Boundary
-  City Boundaries
-  County Boundary
- New Watershed**
-  RCWD
-  VLAWMO



| | | | | | |
|-------------------|------------------|--------------------|---------------------------|-------------------|--------------------|
| Scale: 1:5,000 | Drawn by: KRB | Checked by: CCO | Project No : 5555-0293 | Date: 5/8/2024 | Sheet: 30 of 41 |
|-------------------|------------------|--------------------|---------------------------|-------------------|--------------------|








H:\JBN\55500\55555\55555-0293_Ramsey_Hemepin_Boundary\CIS\Data\5555-0293_Mapbooks\

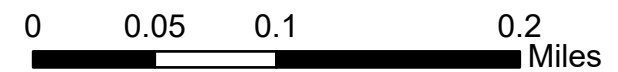
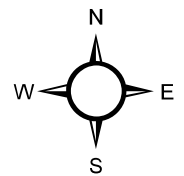
Legal Boundary Review

VADNAIS LAKES AREA
WATERSHED MANAGEMENT
ORGANIZATION

RICE CREEK
WATERSHED
DISTRICT

Legend

-  Areas Called Out in Memo
-  RCWD Hydrologic Boundary
-  Current RCWD Legal Boundary
-  Recommended RCWD Legal Boundary
-  City Boundaries
-  County Boundary
- New Watershed**
-  RCWD



Legal Boundary Review Page 31 of 41

| | | | | | |
|-------------------|------------------|--------------------|---------------------------|-------------------|--------------------|
| Scale: 1:5,000 | Drawn by: KRB | Checked by: CCO | Project No : 5555-0293 | Date: 5/8/2024 | Sheet: 31 of 41 |
|-------------------|------------------|--------------------|---------------------------|-------------------|--------------------|

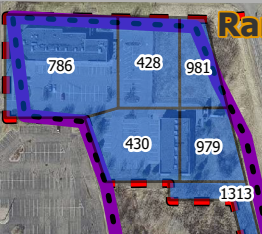
H:\JUN\5555\5555-0293 Ramsey Boundary\GIS\Data\5555-0293_Mapbooks\

Lino Lakes

Anoka

White Bear Twp.








Ramsey

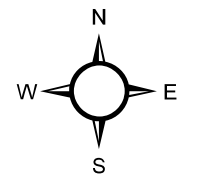


1320

1357

Legal Boundary Review

-  Areas Called Out in Memo
-  RCWD Hydrologic Boundary
-  Current RCWD Legal Boundary
-  Recommended RCWD Legal Boundary
-  City Boundaries
-  County Boundary
- New Watershed**
-  RCWD



Legal Boundary Review Page 32 of 41

| | | | | | |
|-------------------|------------------|--------------------|---------------------------|-------------------|--------------------|
| Scale: 1:5,000 | Drawn by: KRB | Checked by: CCO | Project No : 5555-0293 | Date: 5/8/2024 | Sheet: 32 of 41 |
|-------------------|------------------|--------------------|---------------------------|-------------------|--------------------|










H:\JRN\5500\5555\5555-0293 Ramsey_Hemepin_Boundary\CIS\Data\5555-0293_Mapbooks\

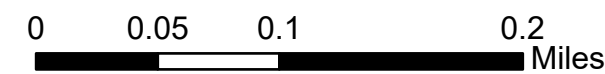
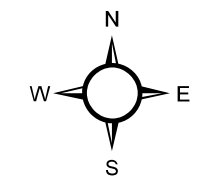
Legal Boundary Review

North Oaks
White Bear Twp.

VADNAIS LAKES AREA
WATERSHED MANAGEMENT
ORGANIZATION

RICE CREEK
WATERSHED
DISTRICT

-  Areas Called Out in Memo
-  RCWD Hydrologic Boundary
-  Current RCWD Legal Boundary
-  Recommended RCWD Legal Boundary
-  City Boundaries
-  County Boundary
- New Watershed**
 -  RCWD
 -  VLAWMO









Legal Boundary Review Page 33 of 41

| | | | | | |
|-------------------|------------------|--------------------|---------------------------|-------------------|--------------------|
| Scale: 1:5,000 | Drawn by: KRB | Checked by: CCO | Project No : 5555-0293 | Date: 5/8/2024 | Sheet: 33 of 41 |
|-------------------|------------------|--------------------|---------------------------|-------------------|--------------------|





H:\JRN\5500\5555\5555-0293_Ramsey_Hemepin_Boundary\GIS\Data\5555-0293_Mapbooks\

Legal Boundary Review

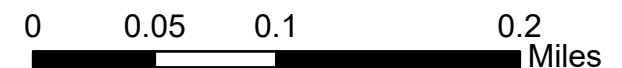
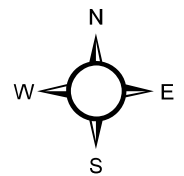
-  Areas Called Out in Memo
-  RCWD Hydrologic Boundary
-  Current RCWD Legal Boundary
-  Recommended RCWD Legal Boundary
-  City Boundaries
-  County Boundary

New Watershed

-  RCWD
-  VLAWMO

VADNAIS LAKES AREA
WATERSHED MANAGEMENT
ORGANIZATION

RICE CREEK
WATERSHED
DISTRICT

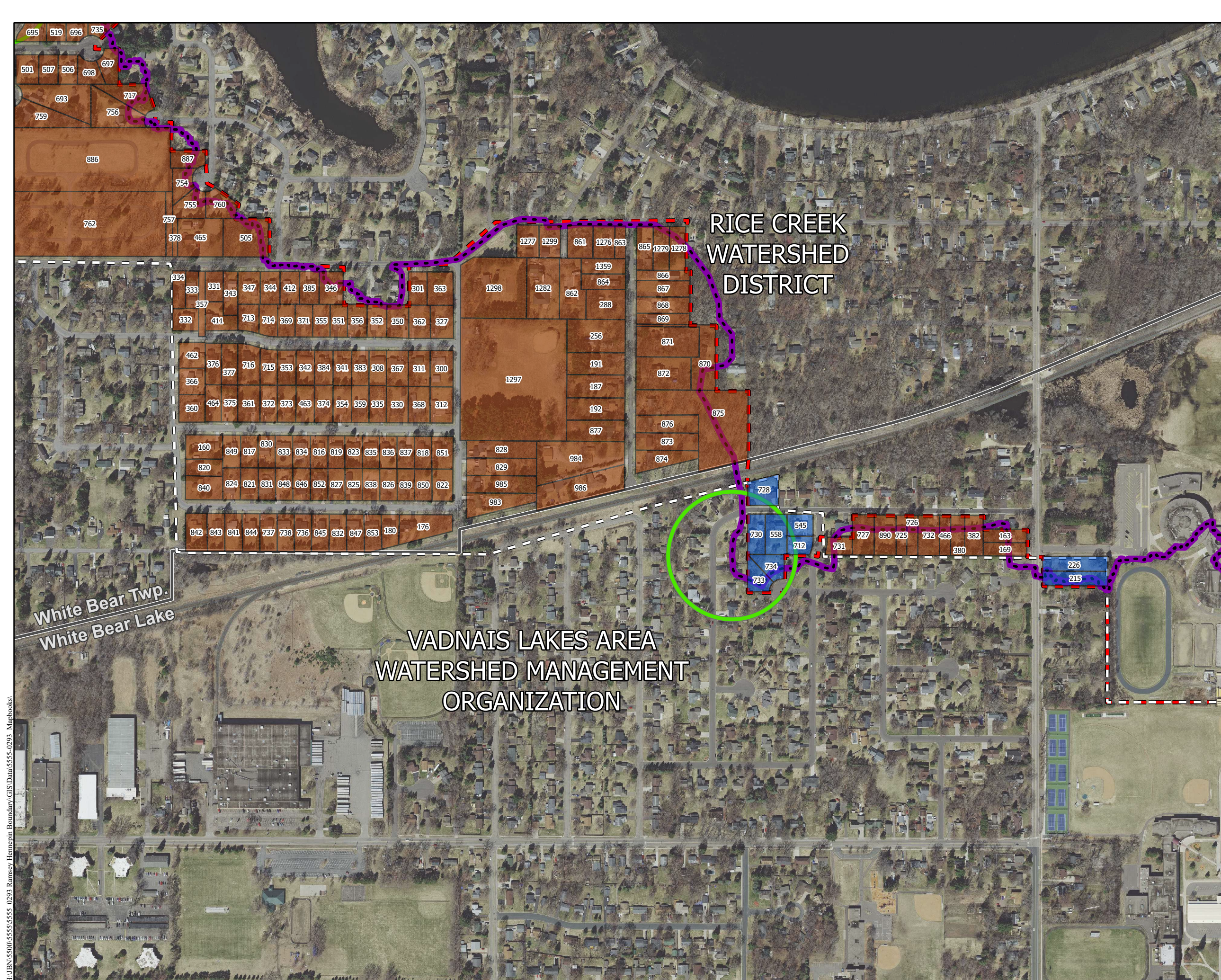










Legal Boundary Review Page 34 of 41

| | | | | | |
|-------------------|------------------|--------------------|---------------------------|-------------------|--------------------|
| Scale: 1:5,000 | Drawn by: KRB | Checked by: CCO | Project No : 5555-0293 | Date: 5/8/2024 | Sheet: 34 of 41 |
|-------------------|------------------|--------------------|---------------------------|-------------------|--------------------|

H:\JRN\5500\5555\5555-0293 Ramsew Hemerpin Boundary\GIS\Data\5555-0293 Mapbooks\

Legal Boundary Review

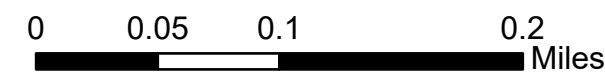
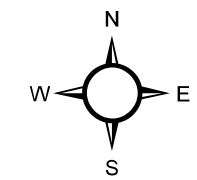


-  Areas Called Out in Memo
-  RCWD Hydrologic Boundary
-  Current RCWD Legal Boundary
-  Recommended RCWD Legal Boundary
-  City Boundaries
-  County Boundary
- New Watershed**
-  RCWD
-  VLAWMO

White Bear Twp.
White Bear Lake

VADNAIS LAKES AREA
WATERSHED MANAGEMENT
ORGANIZATION

RICE CREEK
WATERSHED
DISTRICT

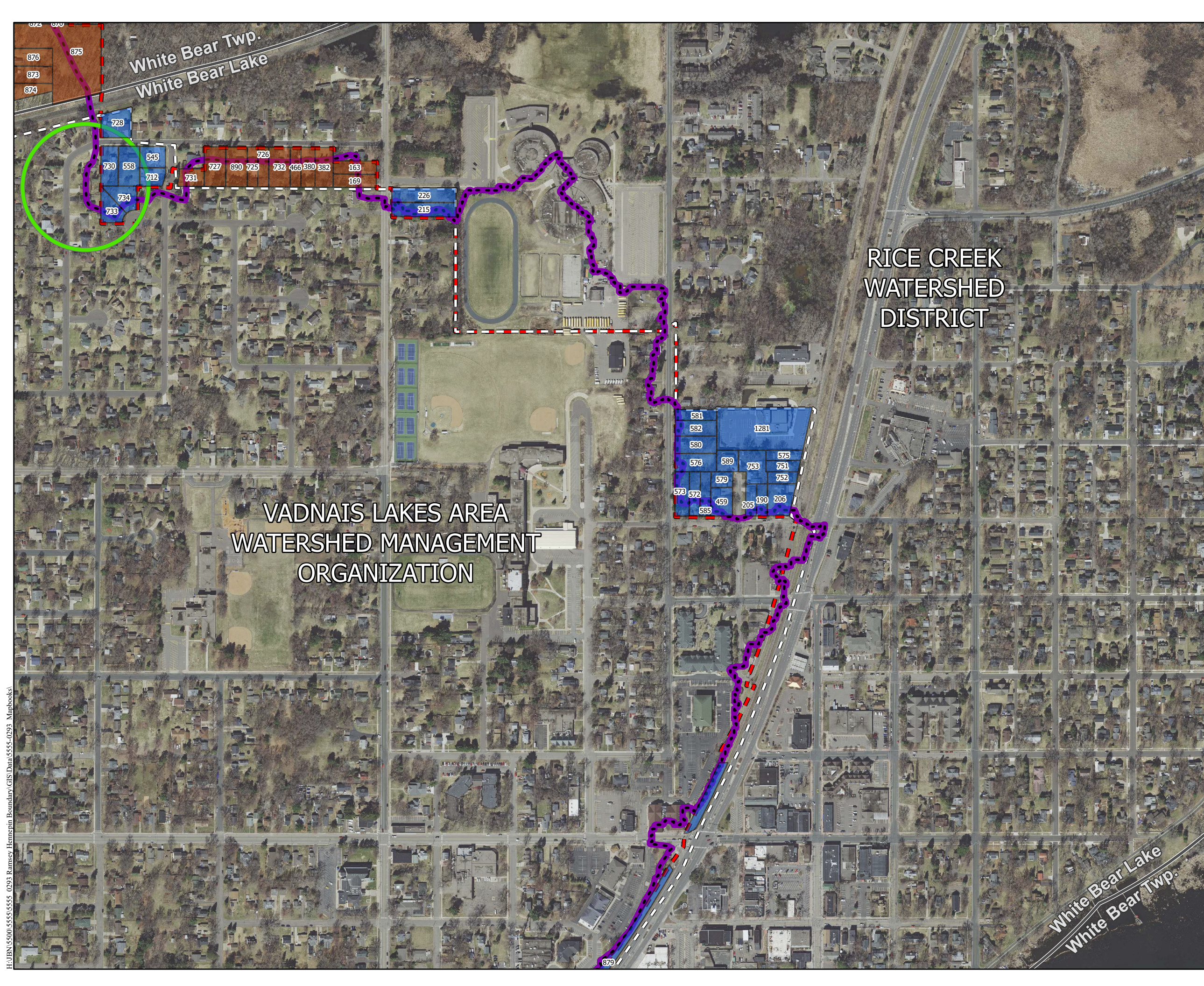










Legal Boundary Review Page 35 of 41

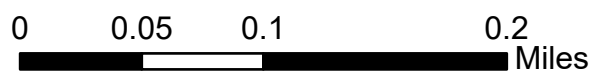
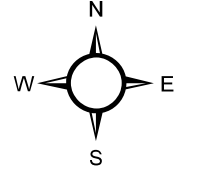
| | | | | | |
|-------------------|------------------|--------------------|---------------------------|-------------------|--------------------|
| Scale: 1:5,000 | Drawn by: KRB | Checked by: CCO | Project No : 5555-0293 | Date: 5/8/2024 | Sheet: 35 of 41 |
|-------------------|------------------|--------------------|---------------------------|-------------------|--------------------|

H:\JRN\5500\5555\5555-0293_Ramsey_Hemepin_Boundary\GIS\Data\5555-0293_Mapbooks\

Legal Boundary Review



-  Areas Called Out in Memo
-  RCWD Hydrologic Boundary
-  Current RCWD Legal Boundary
-  Recommended RCWD Legal Boundary
-  City Boundaries
-  County Boundary
- New Watershed**
-  RCWD
-  VLAWMO



Legal Boundary Review Page 36 of 41

| | | | | | |
|-------------------|------------------|--------------------|---------------------------|-------------------|--------------------|
| Scale: 1:5,000 | Drawn by: KRB | Checked by: CCO | Project No : 5555-0293 | Date: 5/8/2024 | Sheet: 36 of 41 |
|-------------------|------------------|--------------------|---------------------------|-------------------|--------------------|









H:\JBN\5500\5555\5555-0293 Ramsew Hennepin Boundary\GIS\Data\5555-0293 Mapbooks\

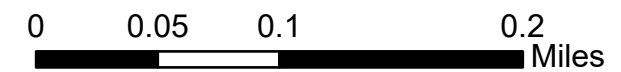
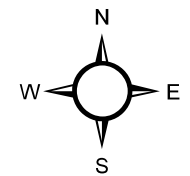
Legal Boundary Review

VADNAIS LAKES AREA
WATERSHED MANAGEMENT
ORGANIZATION

RICE CREEK
WATERSHED
DISTRICT

White Bear Twp.
White Bear Lake

-  Areas Called Out in Memo
-  RCWD Hydrologic Boundary
-  Current RCWD Legal Boundary
-  Recommended RCWD Legal Boundary
-  City Boundaries
-  County Boundary
- New Watershed**
 -  RCWD
 -  VLAWMO









| | | | | | |
|-------------------------------------|------------------|--------------------|---------------------------|-------------------|--------------------|
| Legal Boundary Review Page 37 of 41 | | | | | |
| Scale: 1:5,000 | Drawn by: KRB | Checked by: CCO | Project No : 5555-0293 | Date: 5/8/2024 | Sheet: 37 of 41 |



H:\JBN\5500\5555\5555-0293 Ramsew Hemeppin Boundary\GIS\Data\5555-0293 Mapbooks\

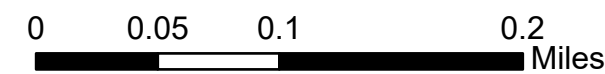
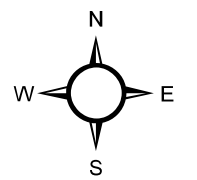
Legal Boundary Review



-  Areas Called Out in Memo
-  RCWD Hydrologic Boundary
-  Current RCWD Legal Boundary
-  Recommended RCWD Legal Boundary
-  City Boundaries
-  County Boundary

New Watershed

-  RCWD
-  VLAWMO

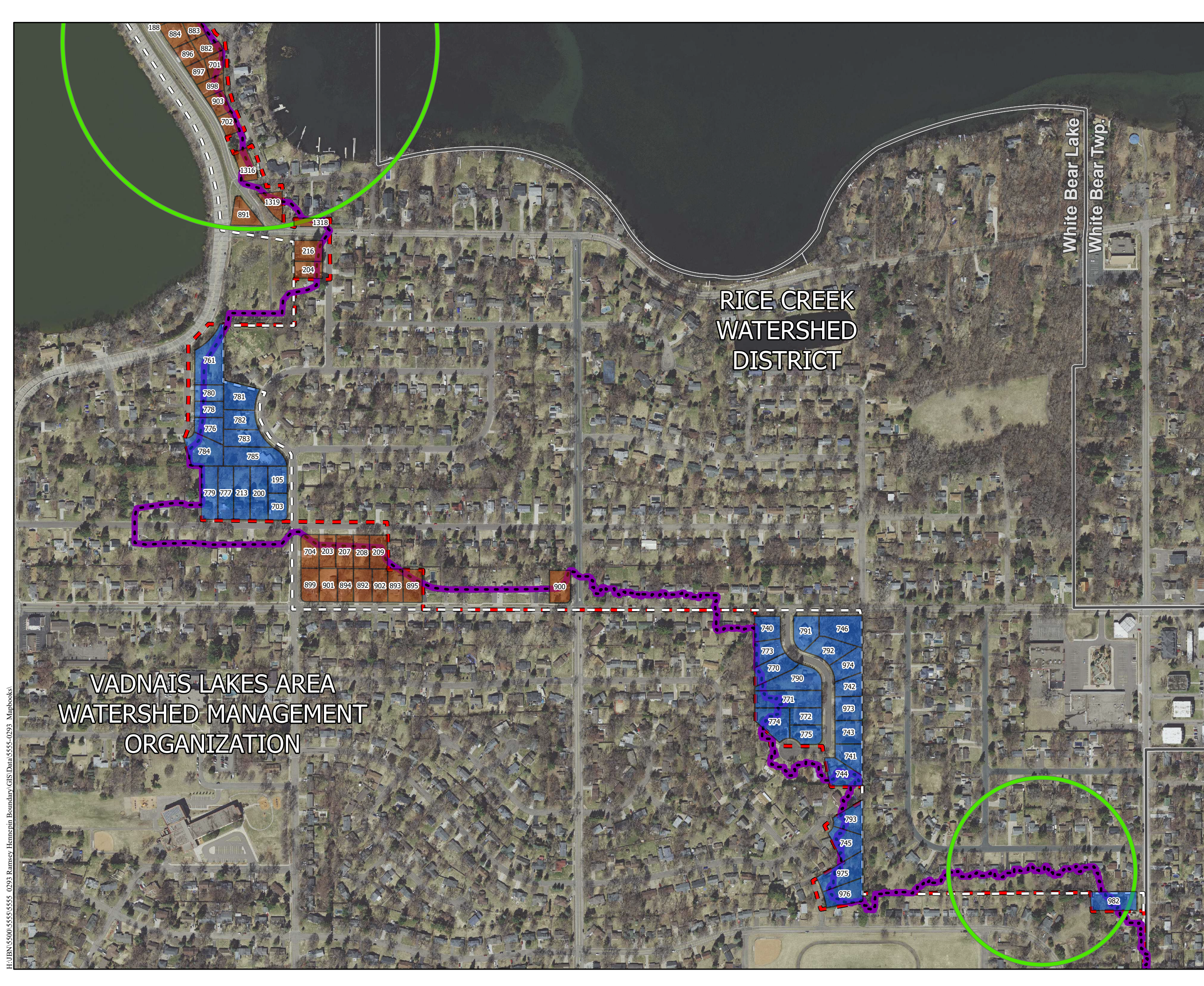








Legal Boundary Review Page 38 of 41

| | | | | | |
|-------------------|------------------|--------------------|---------------------------|-------------------|--------------------|
| Scale: 1:5,000 | Drawn by: KRB | Checked by: CCO | Project No : 5555-0293 | Date: 5/8/2024 | Sheet: 38 of 41 |
|-------------------|------------------|--------------------|---------------------------|-------------------|--------------------|



H:\JUN\55500\55555\55555-0293 Ramsew Hennepin Boundary\GIS\Data\55555-0293_Mapbooks\

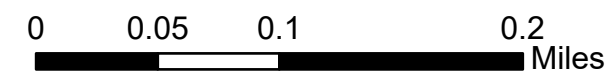

Legal Boundary Review



-  Areas Called Out in Memo
-  RCWD Hydrologic Boundary
-  Current RCWD Legal Boundary
-  Recommended RCWD Legal Boundary
-  City Boundaries
-  County Boundary

New Watershed

-  RCWD
-  VLAWMO

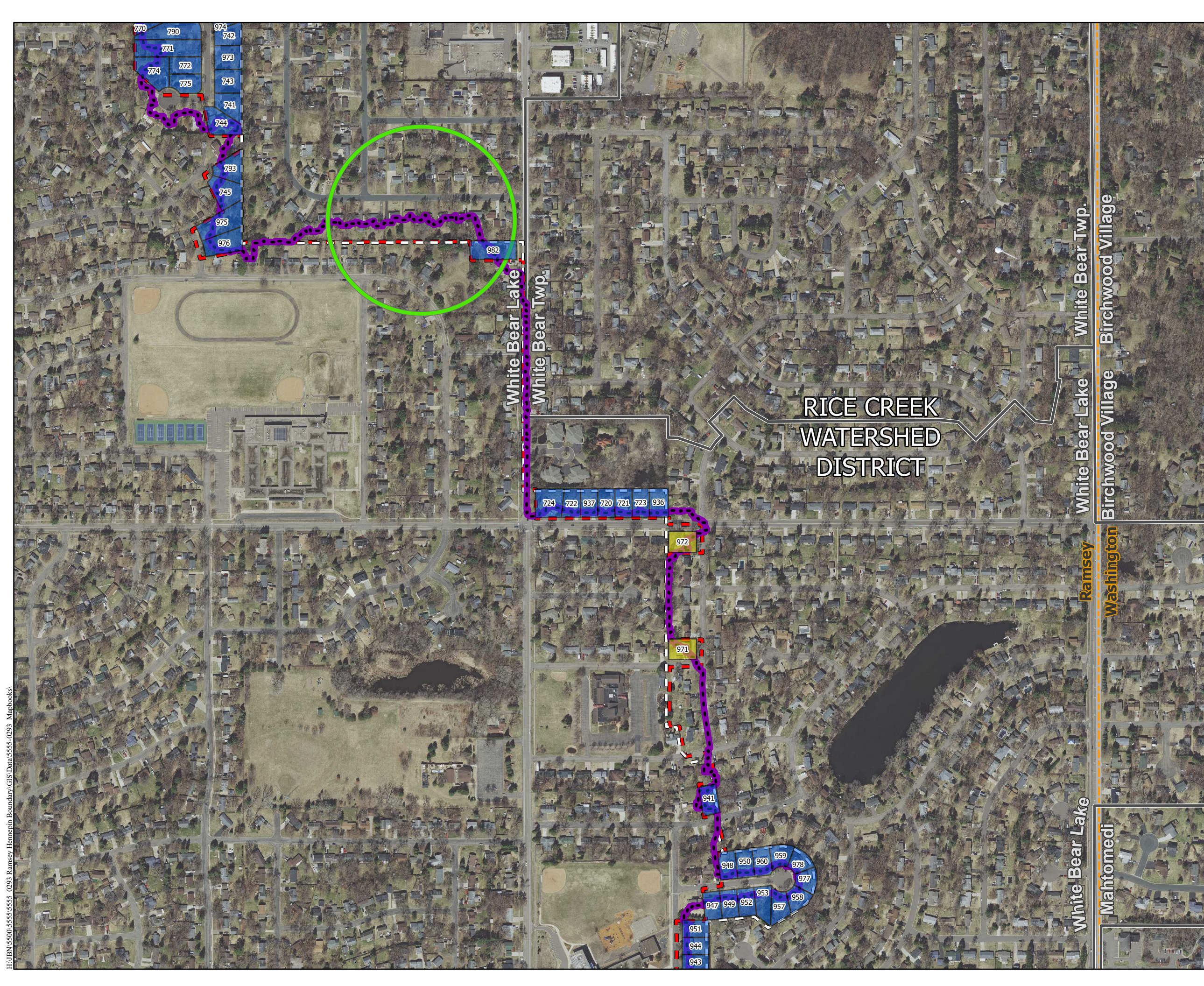


Legal Boundary Review Page 39 of 41







| | | | | | |
|-------------------|------------------|--------------------|---------------------------|-------------------|--------------------|
| Scale: 1:5,000 | Drawn by: KRB | Checked by: CCO | Project No : 5555-0293 | Date: 5/8/2024 | Sheet: 39 of 41 |
|-------------------|------------------|--------------------|---------------------------|-------------------|--------------------|

H:\JRN\55500\55555\55555-0293_Ramsey_Hemepin_Boundary\CIS\Data\5555-0293_Mapbooks\



Legal Boundary Review

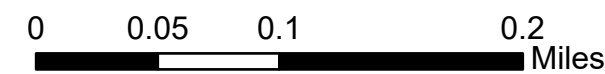
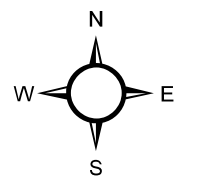


Legend

-  Areas Called Out in Memo
-  RCWD Hydrologic Boundary
-  Current RCWD Legal Boundary
-  Recommended RCWD Legal Boundary
-  City Boundaries
-  County Boundary

New Watershed

-  RCWD
-  RWMWD



Legal Boundary Review Page 40 of 41

| | | | | | |
|-------------------|------------------|--------------------|---------------------------|-------------------|--------------------|
| Scale: 1:5,000 | Drawn by: KRB | Checked by: CCO | Project No : 5555-0293 | Date: 5/8/2024 | Sheet: 40 of 41 |
|-------------------|------------------|--------------------|---------------------------|-------------------|--------------------|

H:\JRN\55500\55555\5555-0293 Ramsey_Hemepin_Boundary\GIS\Data\5555-0293_Mapbooks\